Collins Site Plan Proposed

STREAM CENTERLINE (APPROX.)

WETLAND (APPROX.)
(PER NATIONAL WETLAND INVENTORY)

GRID

Proposed stone
outfall for foundation
footer drain

Proposed 3' gravel steps

30" maple

Fill ex front & back
yard to 1162'

House (33'x41')

Add 2' to
ex. wall

Ex. paved path

Garage
20'x20'

Driveway

OTTERVILLE ROAD

Silt fence
Infiltration trench
Road setback (50' front)
Stream conservation setback (100')
Proposed retaining walls

0 20 40 80 160

SCALE IN FEET

Collins Existing Topography

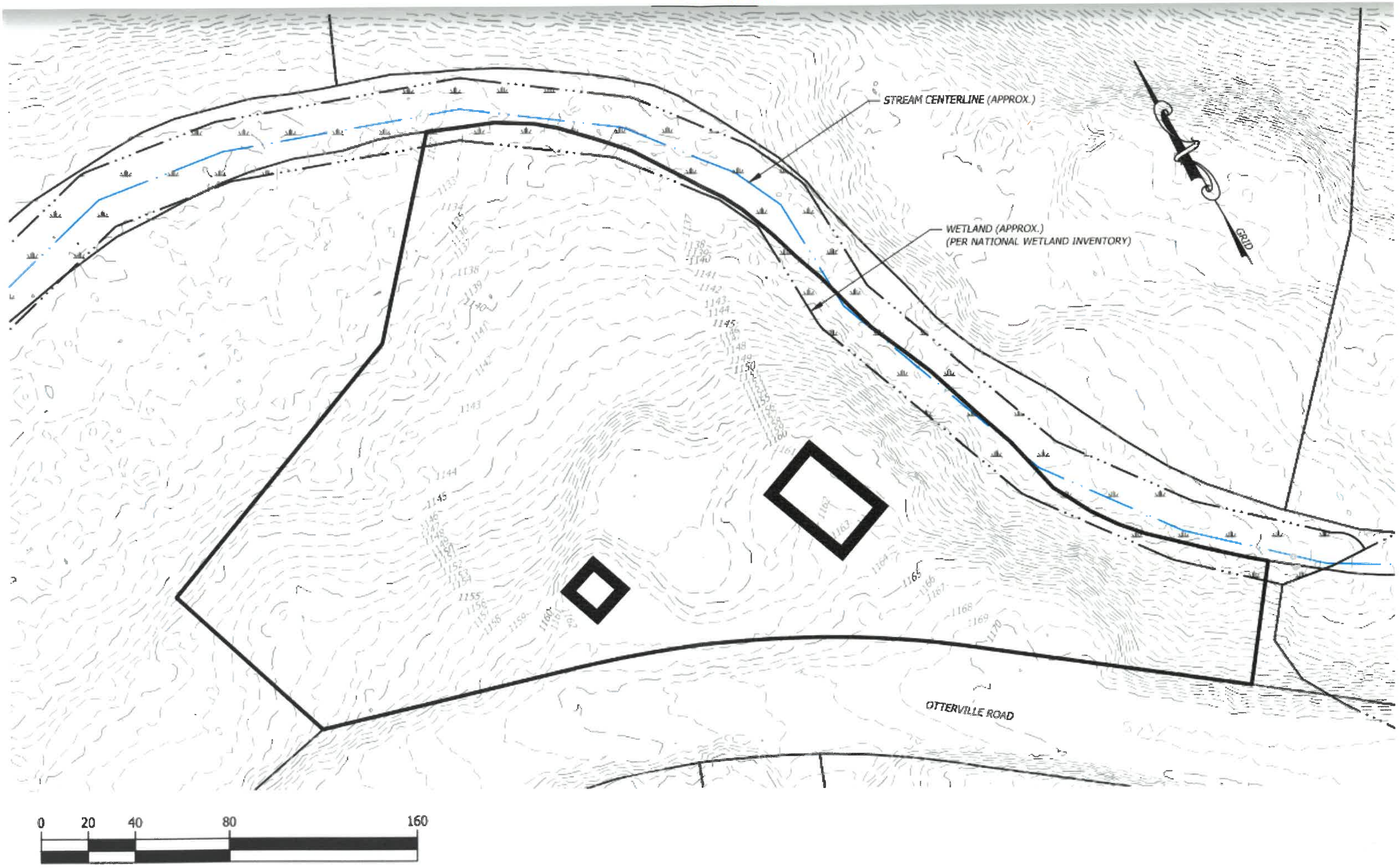

Collins Foundation detail

Not to Scale

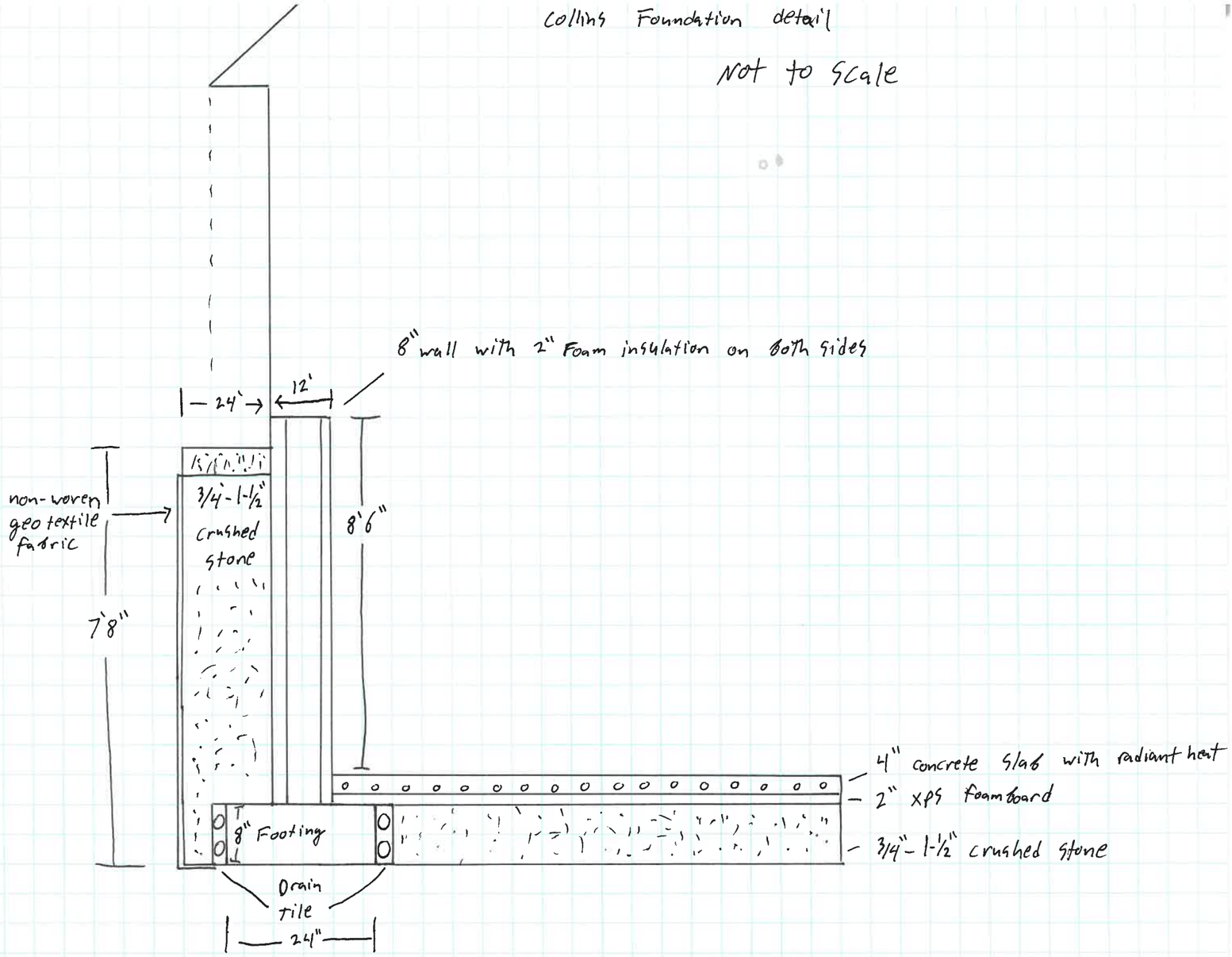

Collins Drainage Details

Addition to existing retaining wall in back yard

Not to scale

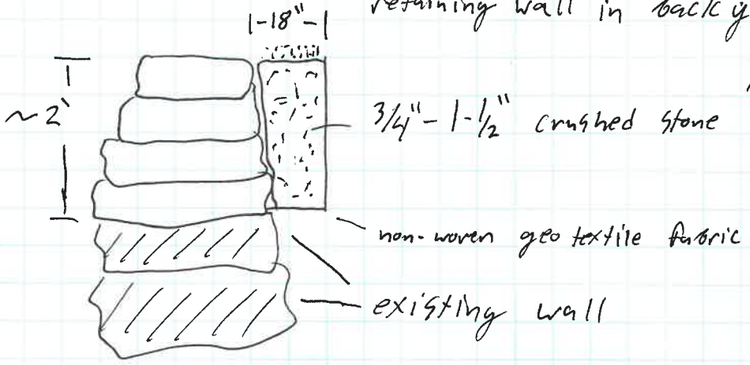

Infiltration steps detail

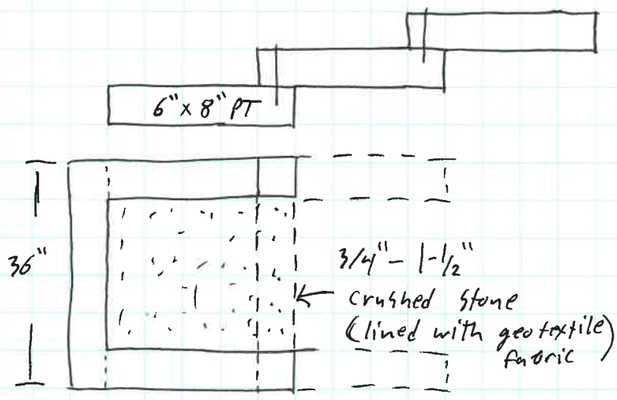
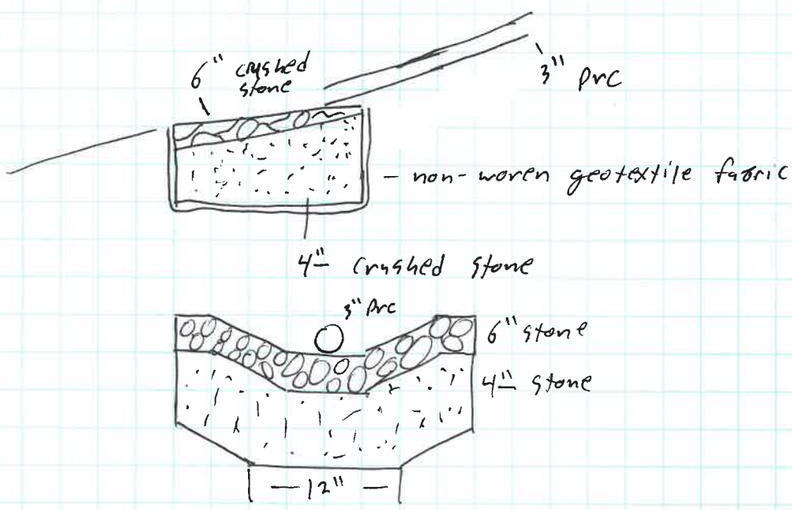
Stone outfall for footing drains