NHDES-W-06-012

NEW HAMPSHIRE DEPARTMENT OF Environmental Services

RSA/Rule: RSA 482-A/ Env-Wt 100-900

WETLANDS PERMIT APPLICATION

Land Resources Management
Wetlands Bureau
Check the status of your application: www.des.nh.gov/onestop

RECEIVED
MAR - 9 2017
TOWN OF NEW LONDON

1. REVIEW TIME:
Indicate your Review Time below. Refer to Guidance Document A for instructions.

☒ Standard Review (Minimum, Minor or Major Impact) ☐ Expedited Review (Minimum Impact only)

2. PROJECT LOCATION:
Separate applications must be filed with each municipality that jurisdictional impacts will occur in.

ADDRESS: **283 Elkins Road**		TOWN/CITY: **New London**	
TAX MAP: **077**	BLOCK: **011**	LOT: **000**	UNIT: **000**
USGS TOPO MAP WATERBODY NAME: **Pleasant Lake** ☐ NA		STREAM WATERSHED SIZE: ☒ NA	
LOCATION COORDINATES (If known): **43°25'05.35"N 71°56'36.10 "W**		☒ Latitude/Longitude ☐ UTM ☐ State Plane	

3. PROJECT DESCRIPTION:
Provide a brief description of the project outlining the scope of work. Attach additional sheets as needed to provide a detailed explanation of your project. DO NOT reply "See Attached" in the space provided below.

Install a 6ft x 30ft seasonal dock and associated 4ft x 7ft concrete hinge pad and a single seasonal boatlift.

4. SHORELINE FRONTAGE

☐ NA This lot has no shoreline frontage. SHORELINE FRONTAGE: **+/- 902.5ft**

Shoreline frontage is calculated by determining the average of the distances of the actual natural navigable shoreline frontage and a straight line drawn between the property lines, both of which are measured at the normal high water line.

5. RELATED PERMITS, ENFORCEMENT, EMERGENCY AUTHORIZATION, SHORELAND, ALTERATION OF TERRAIN, ETC.

#2013-02775

6. NATURAL HERITAGE BUREAU & DESIGNATED RIVERS:
See the Instructions & Required Attachments document for instructions to complete a & b below.

a. Natural Heritage Bureau File ID: NHB **17** - **0277** .

b. ☐ Designated River the project is in ¼ miles of: _____ ; and
date a copy of the application was sent to the Local River Management Advisory Committee: Month: __ Day: __ Year: ____
☒ NA

7. APPLICANT INFORMATION (Desired permit holder)

LAST NAME, FIRST NAME, M.I.: **Snyder, Daniel C. and Eleanor M.**

TRUST / COMPANY NAME: **Daniel C. Snyder 1999 Revocable Trust** MAILING ADDRESS: **PO Box 240**

TOWN/CITY: **Elkins** STATE: **NH** ZIP CODE: **03233**

EMAIL or FAX: **N/A** PHONE: **N/A**

ELECTRONIC COMMUNICATION: By initialing here: **N/A**, I hereby authorize NHDES to communicate all matters relative to this application electronically

8. PROPERTY OWNER INFORMATION (If different than applicant)

LAST NAME, FIRST NAME, M.I.: **Snyder, Daniel C. and Eleanor M.**

TRUST / COMPANY NAME: **Daniel C. Snyder 1999 Revocable Trust** MAILING ADDRESS: **PO Box 240**

TOWN/CITY: **Elkins** STATE: **NH** ZIP CODE: **03233**

EMAIL or FAX: **N/A** PHONE: **N/A**

ELECTRONIC COMMUNICATION: By initialing here **N/A**, I hereby authorize NHDES to communicate all matters relative to this application electronically

9. AUTHORIZED AGENT INFORMATION

LAST NAME, FIRST NAME, M.I.: **Irving, Jamie C.** COMPANY NAME: **Watermark Marine Construction**

MAILING ADDRESS: **1218 Union Avenue**

TOWN/CITY: **Laconia** STATE: **NH** ZIP CODE: **03246**

EMAIL or FAX: **jci@watermarkmarine.com** PHONE: **603-293-4000**

ELECTRONIC COMMUNICATION: By initialing here **JCI**, I hereby authorize NHDES to communicate all matters relative to this application electronically

10. PROPERTY OWNER SIGNATURE:

See the Instructions & Required Attachments document for clarification of the below statements

By signing the application, I am certifying that:

1. I authorize the applicant and/or agent indicated on this form to act in my behalf in the processing of this application, and to furnish upon request, supplemental information in support of this permit application.
2. I have reviewed and submitted information & attachments outlined in the Instructions and Required Attachment document.
3. All abutters have been identified in accordance with RSA 482-A:3, I and Env-Wt 100-900.
4. I have read and provided the required information outlined in Env-Wt 302.04 for the applicable project type.
5. I have read and understand Env-Wt 302.03 and have chosen the least impacting alternative.
6. Any structure that I am proposing to repair/replace was either previously permitted by the Wetlands Bureau or would be considered grandfathered per Env-Wt 101.47.
7. I have submitted a Request for Project Review (RPR) Form (www.nh.gov/nhdhr/review) to the NH State Historic Preservation Officer (SHPO) at the NH Division of Historical Resources to identify the presence of historical/ archeological resources while coordinating with the lead federal agency for NHPA 106 compliance.
8. I authorize NHDES and the municipal conservation commission to inspect the site of the proposed project.
9. I have reviewed the information being submitted and that to the best of my knowledge the information is true and accurate.
10. I understand that the willful submission of falsified or misrepresented information to the New Hampshire Department of Environmental Services is a criminal act, which may result in legal action.
11. I am aware that the work I am proposing may require additional state, local or federal permits which I am responsible for obtaining.

Property Owner Signature	Print name legibly	Date
Daniel Snyder	DANIEL SNYDER	2/17/17
Eleanor M Snyder	ELEANOR M SNYDER	2/17/17

MUNICIPAL SIGNATURES

11. CONSERVATION COMMISSION SIGNATURE

The signature below certifies that the municipal conservation commission has reviewed this application, and:

1. Waives its right to intervene per RSA 482-A:11;
2. Believes that the application and submitted plans accurately represent the proposed project; and
3. Has no objection to permitting the proposed work.

⇨	Print name legibly	Date

DIRECTIONS FOR CONSERVATION COMMISSION

1. Expedited review ONLY requires that the conservation commission's signature is obtained in the space above.
2. Expedited review requires the Conservation Commission signature be obtained **prior** to the submittal of the original application to the Town/City Clerk for signature.
3. The Conservation Commission may refuse to sign. If the Conservation Commission does not sign this statement for any reason, the application is not eligible for expedited review and the application will reviewed in the standard review time frame.

12. TOWN / CITY CLERK SIGNATURE

As required by Chapter 482-A:3 (amended 2014), I hereby certify that the applicant has filed four application forms, four detailed plans, and four USGS location maps with the town/city indicated below.

⇨ Linda Nicklos	Linda Nicklos	New London	3/9/17
Town/City Clerk Signature	Print name legibly	Town/City	Date

DIRECTIONS FOR TOWN/CITY CLERK:

Per RSA 482-A:3,I

1. For applications where "Expedited Review" is checked on page 1, if the Conservation Commission signature is not present, NHDES will accept the permit application, but it will NOT receive the expedited review time.
2. IMMEDIATELY sign the original application form and four copies in the signature space provided above;
3. Return the signed original application form and attachments to the applicant so that the applicant may submit the application form and attachments to NHDES by mail or hand delivery.
4. IMMEDIATELY distribute a copy of the application with one complete set of attachments to each of the following bodies: the municipal Conservation Commission, the local governing body (Board of Selectmen or Town/City Council), and the Planning Board; and
5. Retain one copy of the application form and one complete set of attachments and make them reasonably accessible for public review.

DIRECTIONS FOR APPLICANT:

1. Submit the single, original permit application form bearing the signature of the Town/ City Clerk, additional materials, and the application fee to NHDES by mail or hand delivery.

13. IMPACT AREA:

For each jurisdictional area that will be/has been impacted, provide square feet and, if applicable, linear feet of impact

Permanent: impacts that will remain after the project is complete.

Temporary: impacts not intended to remain (and will be restored to pre-construction conditions) after the project is complete.

JURISDICTIONAL AREA	PERMANENT Sq. Ft. / Lin. Ft.		TEMPORARY Sq. Ft. / Lin. Ft.	
Forested wetland		☐ ATF		☐ ATF
Scrub-shrub wetland		☐ ATF		☐ ATF
Emergent wetland		☐ ATF		☐ ATF
Wet meadow		☐ ATF		☐ ATF
Intermittent stream		☐ ATF		☐ ATF
Perennial Stream / River	/	☐ ATF	/	☐ ATF
Lake / Pond	/	☐ ATF	/	☐ ATF
Bank - Intermittent stream	/	☐ ATF	/	☐ ATF
Bank - Perennial stream / River	/	☐ ATF	/	☐ ATF
Bank - Lake / Pond	28 /	☐ ATF	/	☐ ATF
Tidal water	/	☐ ATF	/	☐ ATF
Salt marsh		☐ ATF		☐ ATF
Sand dune		☐ ATF		☐ ATF
Prime wetland		☐ ATF		☐ ATF
Prime wetland buffer		☐ ATF		☐ ATF
Undeveloped Tidal Buffer Zone (TBZ)		☐ ATF		☐ ATF
Previously-developed upland in TBZ		☐ ATF		☐ ATF
Docking - Lake / Pond		☐ ATF	180	☐ ATF
Docking - River		☐ ATF		☐ ATF
Docking - Tidal Water		☐ ATF		☐ ATF
TOTAL	28 /		180 /	

14. APPLICATION FEE: See the Instructions & Required Attachments document for further instruction

☐ Minimum Impact Fee: Flat fee of $ 200

☒ Minor or Major Impact Fee: Calculate using the below table below

Permanent and Temporary (non-docking)	sq. ft.	X $0.20 =	$
Temporary (seasonal) docking structure:	**180** sq. ft.	X $1.00 =	**$ 180.00**
Permanent docking structure:	**28** sq. ft.	X $2.00 =	**$ 56.00**
Projects proposing shoreline structures (including docks) add $200 =			**$ 200.00**
		Total =	**$ 436.00**
The Application Fee is the above calculated Total or $200, whichever is greater =			**$ 436.00**

Applicant: Daniel and Eleanor Snyder
283 Elkins Road
Elkins, New Hampshire

Wt 302.04 Requirements for Application Evaluation:

1 Need: To provide two additional boatslips.

2 Alternative: The proposed dockage is the most efficient and least impacting alternative to provide the allowed boat slips.

3 Type Wetlands: Surface water.

4 Wetlands Relationship: There are no adverse effects from the proposed project to nearby surface waters.

5 Rarity: The proposed project area, Pleasant Lake, is not considered a rarity.

6 Surface Area: Seasonal = $180ft^2$ Permanent = $28ft^2$

7 Impact to Plants, Fish, & Wildlife: The impacts of the proposed project will not have any negative effects the local flora or fauna, beyond allowable impacts.

8 Impact to Public: There is no impact to local public commerce, navigation or recreation.

9 Aesthetic Interference: The proposed project is in line with surrounding projects on Pleasant Lake and will cause no aesthetic interference.

10 Obstruction of Public Rights: There is no obstruction of public rights with the proposed dock configuration or location.

11 Abutting Impact: There is no impact to the abutting properties.

12 Public Health Benefit: There is no public health benefit.

13 Water Quality Impact: There is no impact to the water quality.

14 Increase Flooding, Erosion, or Sedimentation: There is no increased potential of flooding, erosion or sedimentation from this project.

15 Water Flow Redirection: There is no impact to water flow.

16 Cumulative Impact: There is no cumulative impact beyond what is allowable or permissible.

17 Functional Value Impact: There is no functional value impact from the proposed project.

18 National Register of Natural Landmarks: There are no natural landmarks that could be impacted.

19 National Proclamation Issues: There are no national proclamation issues.

20 Watershed Redirection: There is no impact to the watershed(s).

PROJECT DESCRIPTION

Owner: Daniel and Eleanor Snyder
Site: 283 Elkins Road, New London
TM/Lot: 077-011-000

PROJECT DESCRIPTION:
Install a 6ft x 30ft seasonal dock and a seasonal boatlift on an average of $^{+/-}$902.5ft of shoreline frontage.

This shoreline currently has a grandfathered seasonal dock to the western side of the property, see permit #2013-02775 that also describes previous wall restoration.

Pleasant Lake

Full Lake 804.40

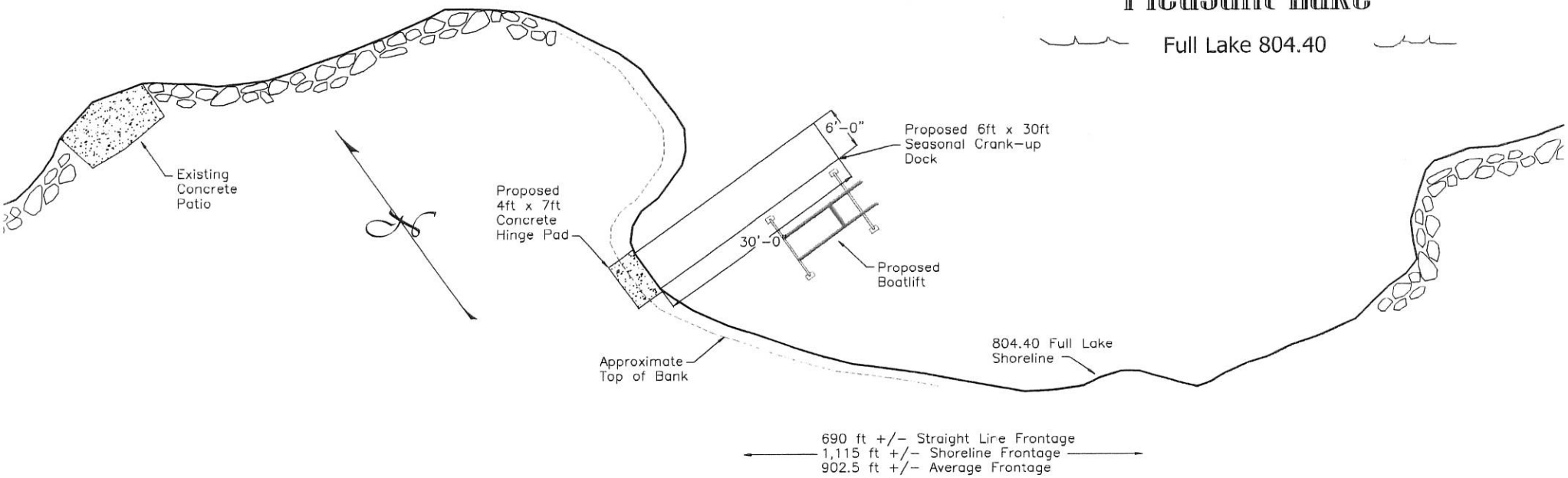

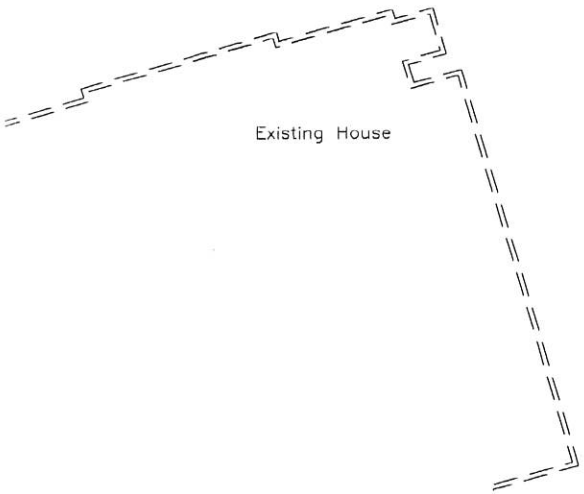

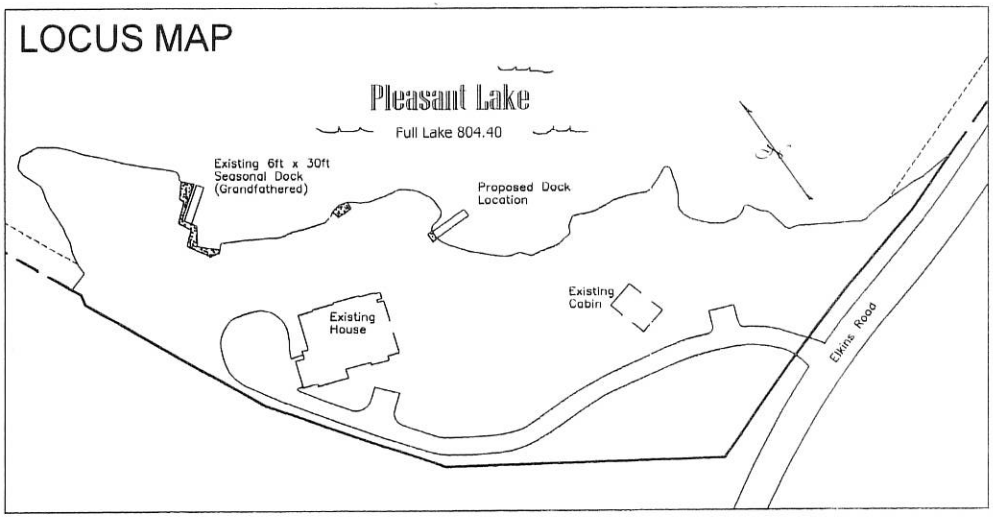

Watermark Marine Construction
Laconia, Gilford & Sunapee, NH
(603) 293-4000/Fax (603) 524-8100
On The Web www.docksource.com
Copyright Protected - © WMS, LLC 2016 All Rights Reserved

Snyder Property
New London, NH
02/10/17 1" = 20'

Snyder Property

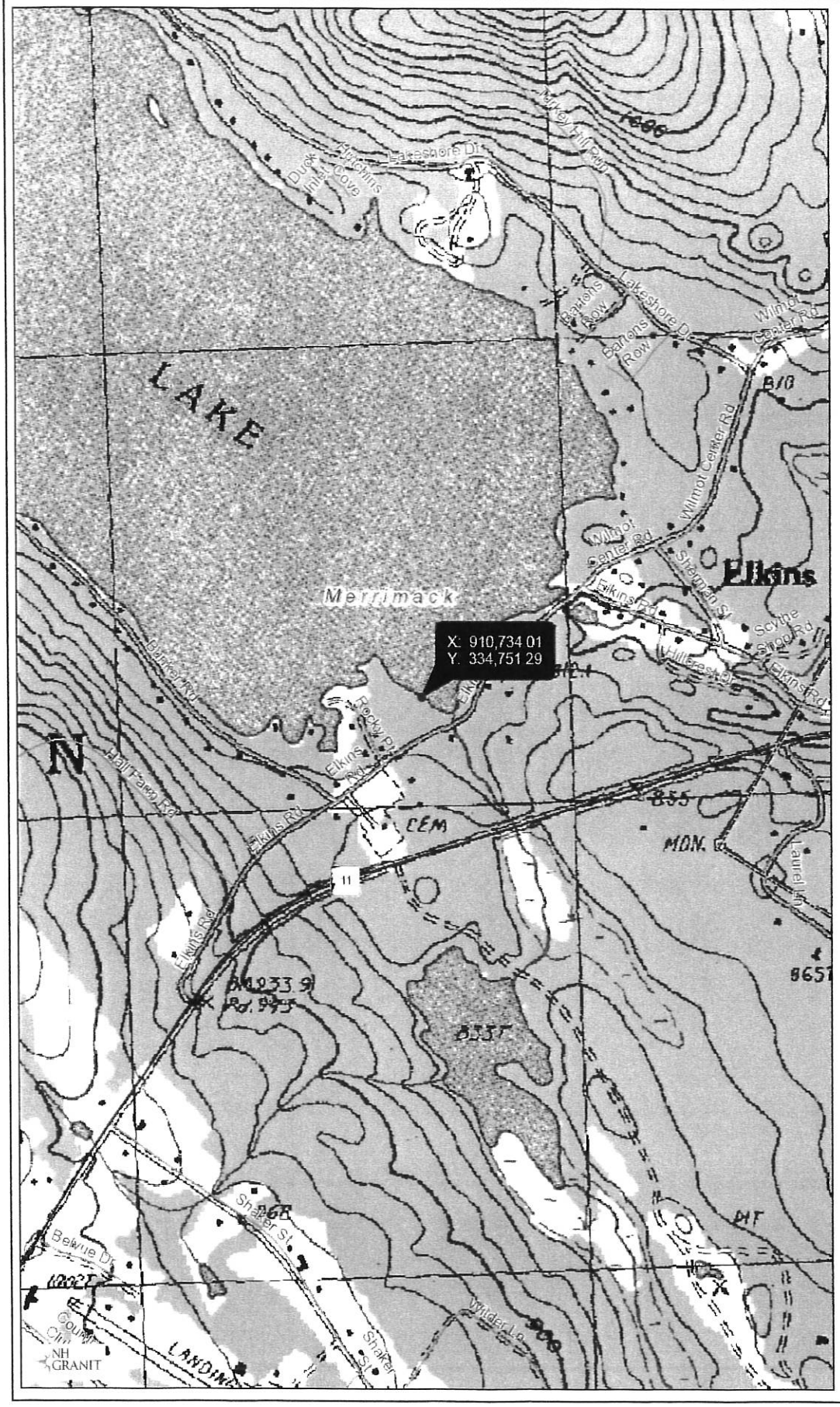

Legend

- State
- County
- City/Town
- Interstates
- Turnpikes
- US Routes
- State Routes
- Local Roads

Map Scale

1: 12,000

© NH GRANIT, www.granit.unh.edu

Map Generated: 2/10/2017

Notes

Daniel and Eleanor Snyder
283 Elkins Road, New London
TM/L #077-011-000
NH Stateplane NAD83 (feet)
Easting: 910,734.01
Northing: 334,751.29

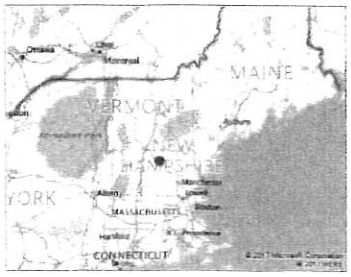

Snyder Property

New London, NH

1 inch = 100 Feet

January 24, 2017

0 100 200 300

CAI Technologies

www.cai-tech.com

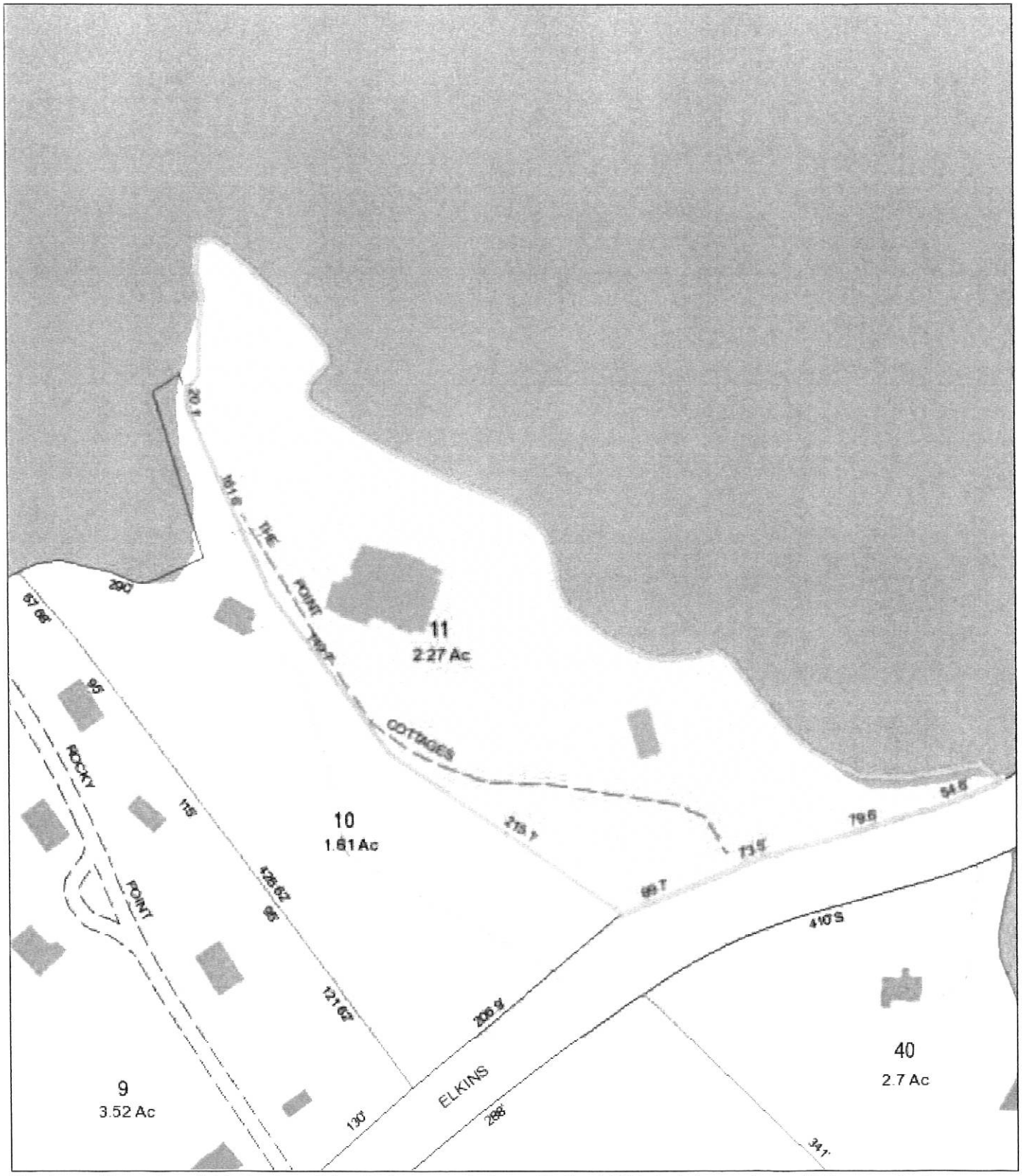

Data shown on this map is provided for planning and informational purposes only. The municipality and CAI Technologies are not responsible for any use for other purposes or misuse or misrepresentation of this map.

0 foot Abutters List Report

Tri Town, NH
January 24, 2017

Subject Property:

Parcel Number: NewL-077-011-000
CAMA Number: NewL-077-011-000
Property Address: 283 ELKINS ROAD

Mailing Address: SNYDER DANIEL & ELEANOR TRUSTS
SNYDER DANIEL & ELEANOR
TRUSTEES
PO BOX 240
ELKINS, NH 03233

Abutters:

Parcel Number: NewL-077-010-000
CAMA Number: NewL-077-010-000
Property Address: 265 ELKINS ROAD

Mailing Address: WEBBIE'S FAMILY HOLDINGS LLC
9 WEDGEMERE AVENUE
WINCHESTER, MA 01890

7016 0910 0001 9084 2235

U.S. Postal Service™
CERTIFIED MAIL® RECEIPT
Domestic Mail Only

For delivery information, visit our website at *www.usps.com®*.

OFFICIAL USE

Certified Mail Fee
$ 3.35

Extra Services & Fees *(check box, add fee as appropriate)*
- ☐ Return Receipt (hardcopy) $
- ☐ Return Receipt (electronic) $
- ☐ Certified Mail Restricted Delivery $
- ☐ Adult Signature Required $
- ☐ Adult Signature Restricted Delivery $

Postage
$ .46

Total Postage and Fees
$ 3.81

Postmark Here

LAKEPORT NH, U.S. POSTAL SERVICE
FEB 2 1 2017

Webbie's Family Holdings, LLC
9 Wedgemere Avenue
Winchester, MA 01890

See Reverse for Instructions

WATERMARK
MARINE CONSTRUCTION

Watermark Marine Systems, LLC
1218 Union Avenue
Laconia, NH 03246
Ph: 603-293-4000 Fax: 603-524-8100
www.watermarkmarine.com

NOTICE OF PROPOSED WORK IN NH WETLANDS BUREAU JURISDICTION

February 21, 2017

Webbie's Family Holdings, LLC
9 Wedgemere Avenue
Winchester, MA 01890

PROPERTY LOCATION:
283 Elkins Road, New London

PROPERTY OWNER:
Daniel and Eleanor Snyder

Dear Abutter:

Under NH RSA 482-A, we are required to notify you, via certified mail, of application for a permit from the NH DES Wetlands Bureau. This letter is to inform you, as an abutter to the above-referenced property, that an application for a wetlands permit will be filed shortly.

This application proposes to install a 6ft x 30ft seasonal dock and a single seasonal boatlift on an average of +/- 902.5ft of shoreline frontage.

Once it is filed, the application package, complete with plans, will be available for viewing during normal business hours at the office of the town/city clerk or the offices of the Wetlands Bureau at NH DES in Concord, NH.

Should you have any questions or comments, you are also welcome to contact this office. Thank you.

Sincerely,

WATERMARK
Marine Construction

VISIT OUR NEW SHIPS STORE IN THE OLD "BURGER KING" IN LACONIA...
Offices In: Laconia & Sunapee, NH
www.docksource.com

New Hampshire Natural Heritage Bureau

To: Jamie Irving
Watermark Marine Construction
PO Box 6840
Laconia , NH 03247

Date: 1/24/2017

From: NH Natural Heritage Bureau

Re: Review by NH Natural Heritage Bureau of request dated 1/24/2017

NHB File ID: NHB17-0277

Applicant: Daniel and Eleanor Snyder

Location: Tax Map(s)/Lot(s): 077-011-000
New London

Project Description: Install a 6ft x 40ft seasonal dock, ~~two seasonal PWC lifts~~ and a single seasonal boatlift.

The NH Natural Heritage database has been checked for records of rare species and exemplary natural communities near the area mapped below. The species considered include those listed as Threatened or Endangered by either the state of New Hampshire or the federal government. We currently have no recorded occurrences for sensitive species near this project area.

A negative result (no record in our database) does not mean that a sensitive species is not present. Our data can only tell you of known occurrences, based on information gathered by qualified biologists and reported to our office. However, many areas have never been surveyed, or have only been surveyed for certain species. An on-site survey would provide better information on what species and communities are indeed present.

This report is valid through 1/23/2018.

Department of Resources and Economic Development
Division of Forests and Lands
(603) 271-2214 fax: 271-6488

DRED/NHB
172 Pembroke Road
Concord NH 03301

MAP OF PROJECT BOUNDARIES FOR NHB FILE ID: NHB17-0277

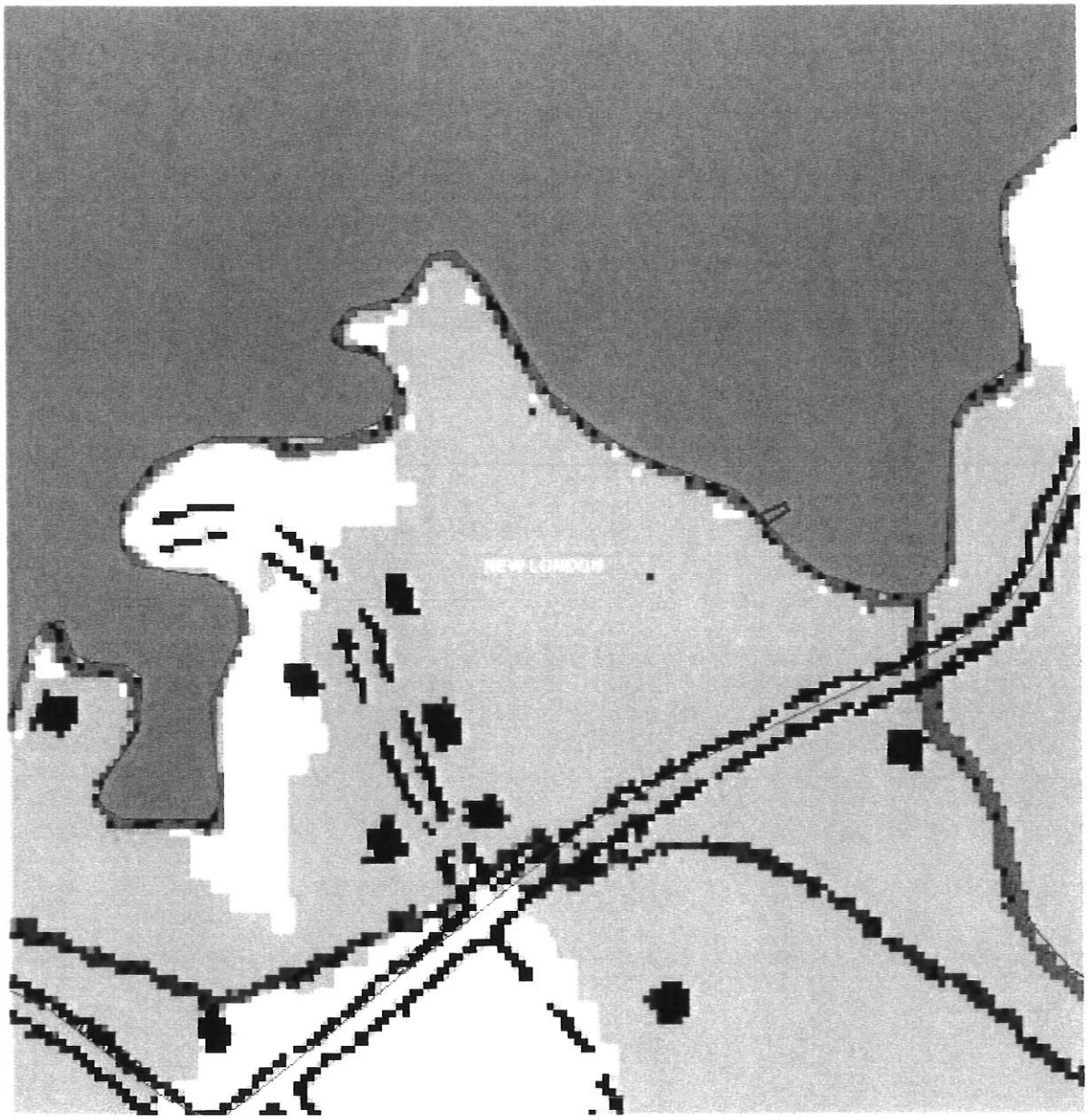

Department of Resources and Economic Development
Division of Forests and Lands
(603) 271-2214 fax: 271-6488

DRED/NHB
172 Pembroke Road
Concord NH 03301

Snyder Property
New London, New Hampshire





US Army Corps of Engineers ®
New England District

New Hampshire Programmatic General Permit (PGP)
Appendix B - Corps Secondary Impacts Checklist
(for inland wetland/waterway fill projects in New Hampshire)

1. Attach any explanations to this checklist. Lack of information could delay a Corps permit determination.
2. All references to "work" include all work associated with the project construction and operation. Work includes filling, clearing, flooding, draining, excavation, dozing, stumping, etc.
3. See PGP, GC 5, regarding single and complete projects.
4. Contact the Corps at (978) 318-8832 with any questions.

1. Impaired Waters	Yes	No
1.1 Will any work occur within 1 mile upstream in the watershed of an impaired water? See http://des.nh.gov/organization/divisions/water/wmb/section401/impaired_waters.htm to determine if there is an impaired water in the vicinity of your work area.*		✓
2. Wetlands	Yes	No
2.1 Are there are streams, brooks, rivers, ponds, or lakes within 200 feet of any proposed work?	✓	
2.2 Are there proposed impacts to SAS, shellfish beds, special wetlands and vernal pools (see PGP, GC 26 and Appendix A)? Applicants may obtain information from the NH Department of Resources and Economic Development Natural Heritage Bureau (NHB) website, www.nhnaturalheritage.org, specifically the book Natural Community Systems of New Hampshire.		✓
2.3 If wetland crossings are proposed, are they adequately designed to maintain hydrology, sediment transport & wildlife passage?		N/A
2.4 Would the project remove part or all of a riparian buffer? (Riparian buffers are lands adjacent to streams where vegetation is strongly influenced by the presence of water. They are often thin lines of vegetation containing native grasses, flowers, shrubs and/or trees that line the stream banks. They are also called vegetated buffer zones.)		✓
2.5 The overall project site is more than 40 acres.		✓
2.6 What is the size of the existing impervious surface area?	N/A	
2.7 What is the size of the proposed impervious surface area?	N/A	
2.8 What is the % of the impervious area (new and existing) to the overall project site?	N/A	
3. Wildlife	Yes	No
3.1 Has the NHB determined that there are known occurrences of rare species, exemplary natural communities, Federal and State threatened and endangered species and habitat, in the vicinity of the proposed project? (All projects require a NHB determination.)		✓
3.2 Would work occur in any area identified as either "Highest Ranked Habitat in N.H." or "Highest Ranked Habitat in Ecological Region"? (These areas are colored magenta and green, respectively, on NH Fish and Game's map, "2010 Highest Ranked Wildlife Habitat by Ecological Condition.") Map information can be found at: • PDF: www.wildlife.state.nh.us/Wildlife/Wildlife_Plan/highest_ranking_habitat.htm. • Data Mapper: www.granit.unh.edu. • GIS: www.granit.unh.edu/data/downloadfreedata/category/databycategory.html.		✓

3.3 Would the project impact more than 20 acres of an undeveloped land block (upland, wetland/waterway) on the entire project site and/or on an adjoining property(s)?		✓
3.4 Does the project propose more than a 10-lot residential subdivision, or a commercial or industrial development?		✓
3.5 Are stream crossings designed in accordance with the PGP, GC 21?		N/A
4. Flooding/Floodplain Values	Yes	No
4.1 Is the proposed project within the 100-year floodplain of an adjacent river or stream?		✓
4.2 If 4.1 is yes, will compensatory flood storage be provided if the project results in a loss of flood storage?		N/A
5. Historic/Archaeological Resources		
For a minor or major impact project - a copy of the Request for Project Review (RPR) Form (www.nh.gov/nhdhr/review) shall be sent to the NH Division of Historical Resources as required on Page 5 of the PGP**	✓	

*Although this checklist utilizes state information, its submittal to the Corps is a Federal requirement.

** If project is not within Federal jurisdiction, coordination with NH DHR is not required under Federal law..

WATERMARK
MARINE CONSTRUCTION

February 10, 2017

NH DHR - Historic Preservation Office
ATTN: Review & Compliance
19 Pillsbury Street
Concord, NH 03301-3570

RE: Property Owner: Daniel and Eleanor Snyder

Site: 293 Elkins Road, New London

TM/Lot: 077-011-000

To Whom It May Concern:

Enclosed please find a completed *Request For Project Review* Form for the above mentioned property. Also enclosed is the following additional information:

(X) USGS Map Indicating Project Location
(X) Project Description
(X) Plan(s) Showing The Proposed Project
(X) Photographs Of The Project Area
(X) Self Addressed Envelope w/Postage

Please note that this project is exempt from a DHR File Search as pursuant to the DHR memorandum dated November 6, 2012. This project requests review for either a dock replacement project (replacing existing docks with similar structures) or a new dock in an area of recent development (for example: standing structures that are less than 50 years old).

Please contact us with any questions or comments. Thank you.

Kind Regards,

Jamie Irving
jci@watermarkmarine.com

Encl.

Watermark Marine Systems, LLC
1218 Union Avenue, Laconia, NH 03246
603-293-4000 603-524-8100 Fax
www.docksource.com

Please mail the completed form and required material to:

New Hampshire Division of Historical Resources
State Historic Preservation Office
Attention: Review & Compliance
19 Pillsbury Street, Concord, NH 03301-3570

RECEIVED
FEB 14 2017

DHR Use Only	
R&C #	8421
Log In Date	2/14/17
Response Date	2/16/17
Sent Date	2/17/17

Request for Project Review by the New Hampshire Division of Historical Resources

☒ This is a new submittal
☐ This is additional information relating to DHR Review & Compliance (R&C) #:

GENERAL PROJECT INFORMATION

Project Title ~~Snyder Property~~ Fyestall Dock

Project Location 283 Elkins Road

City/Town New London Tax Map 077 Lot # 011-000

NH State Plane - Feet Geographic Coordinates: Easting 910,734.01 Northing 334,751.29
(See RPR Instructions and R&C FAQs for guidance.)

Lead Federal Agency and Contact *(if applicable)* USACOE
(Agency providing funds, licenses, or permits)
Permit Type and Permit or Job Reference # TBE

State Agency and Contact *(if applicable)* NH DES Wetlands Bureau Permit Application

Permit Type and Permit or Job Reference # TBD

APPLICANT INFORMATION

Applicant Name Daniel Snyder

Mailing Address PO Box 240 Phone Number N/A

City Elkins State NH Zip 03233 Email N/A

CONTACT PERSON TO RECEIVE RESPONSE

Name/Company Jamie Irving, Watermark Marine Construction

Mailing Address 1218 Union Avenue Phone Number 603-293-4000

City Laconia State NH Zip 03246 Email jci@watermarkmarine.com

This form is updated periodically. Please download the current form at www.nh.gov/nhdhr/review. *Please refer to the Request for Project Review Instructions for direction on completing this form.* Submit one copy of this project review form for each project for which review is requested. Include a self-addressed stamped envelope to expedite review response. Project submissions will not be accepted via facsimile or e-mail. This form is required. Review request form must be complete for review to begin. Incomplete forms will be sent back to the applicant without comment. Please be aware that this form may only initiate consultation. For some projects, additional information will be needed to complete the Section 106 review. All items and supporting documentation submitted with a review request, including photographs and publications, will be retained by the DHR as part of its review records. Items to be kept confidential should be clearly identified. For questions regarding the DHR review process and the DHR's role in it, please visit our website at: www.nh.gov/nhdhr/review or contact the R&C Specialist at christina.st.louis@dcr.nh.gov or 603.271.3558.

PROJECTS CANNOT BE PROCESSED WITHOUT THIS INFORMATION

Project Boundaries and Description

- ☒ Attach the relevant portion of a 7.5' USGS Map (photocopied or computer-generated) ***indicating the defined project boundary.*** *(See RPR Instructions and R&C FAQs for guidance.)*
- ☒ Attach a detailed narrative description of the proposed project.
- ☒ Attach a site plan. The site plan should include the project boundaries and areas of proposed excavation.
- ☒ Attach photos of the project area (overview of project location and area adjacent to project location, and specific areas of proposed impacts and disturbances.) *(Informative photo captions are requested.)*
- ☐ A DHR file review must be conducted to identify properties within or adjacent to the project area. Provide file review results in **Table 1**. *(Blank table forms are available on the DHR website.)* File review conducted on / / .

Architecture

Are there any buildings, structures (bridges, walls, culverts, etc.) objects, districts or landscapes within the project area? ☐ Yes ☒ No
If no, skip to Archaeology section. If yes, submit all of the following information:

Approximate age(s):

- ☐ Photographs of ***each*** resource or streetscape located within the project area, with captions, along with a mapped photo key. (Digital photographs are accepted. All photographs must be clear, crisp and focused.)
- ☐ If the project involves rehabilitation, demolition, additions, or alterations to existing buildings or structures, provide additional photographs showing detailed project work locations. (i.e. Detail photo of windows if window replacement is proposed.)

Archaeology

Does the proposed undertaking involve ground-disturbing activity? ☐ Yes ☒ No
If yes, submit all of the following information:

- ☐ Description of current and previous land use and disturbances.
- ☐ Available information concerning known or suspected archaeological resources within the project area (such as cellar holes, wells, foundations, dams, etc.)

Please note that for many projects an architectural and/or archaeological survey or other additional information may be needed to complete the Section 106 process.

DHR Comment/Finding Recommendation *This Space for Division of Historical Resources Use Only*

☐ Insufficient information to initiate review. ☐ Additional information is needed in order to complete review.

☐ No Potential to cause Effects ☑ No Historic Properties Affected ☐ No Adverse Effect ☐ Adverse Effect

Comments:

If plans change or resources are discovered in the course of this project, you must contact the Division of Historical Resources as required by federal law and regulation.

Authorized Signature: Michael Bonnett DSHPO Date: 2-16-17