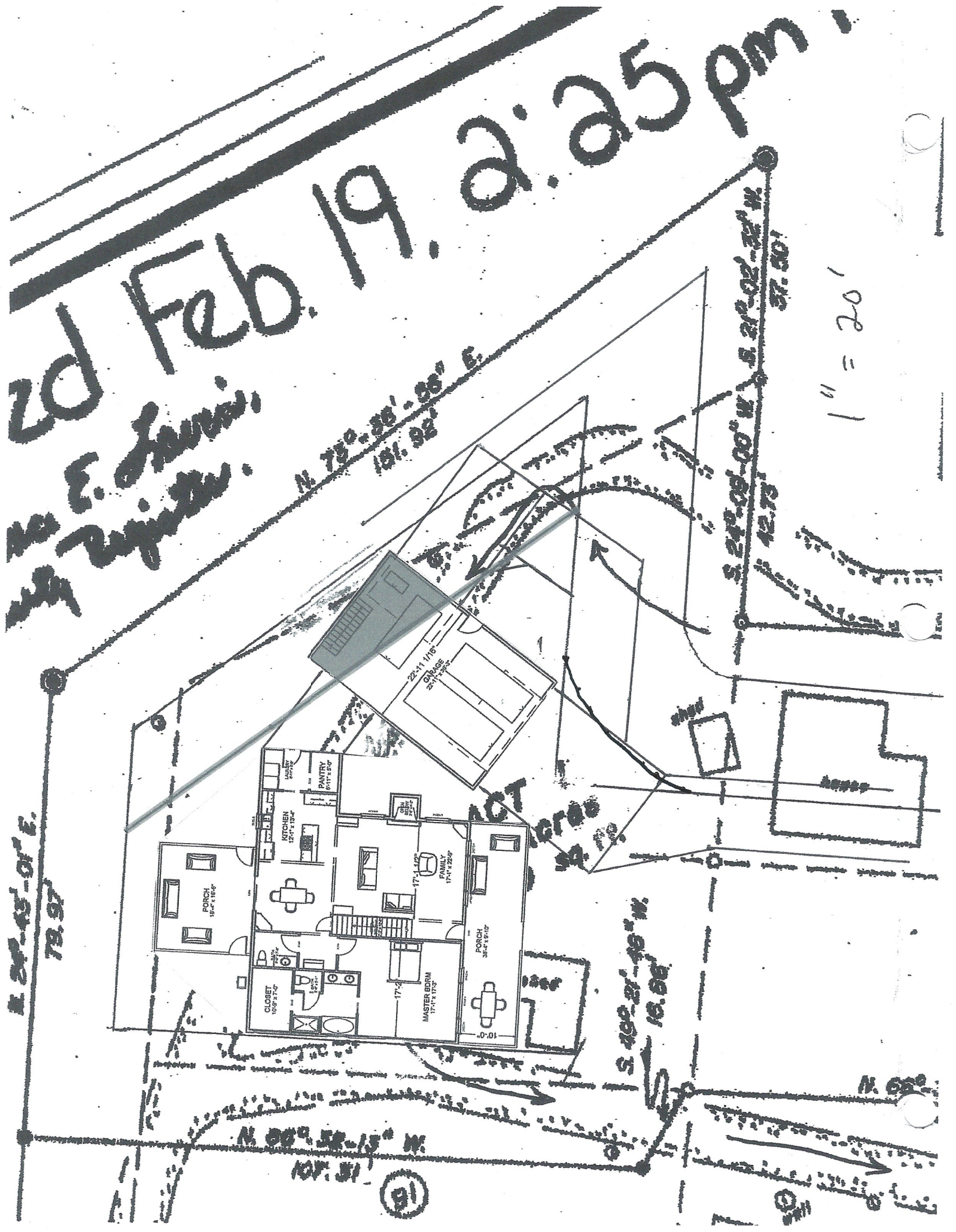

zd Feb. 19. 2:25 pm
N. 73°-38'-56" E.
151.92'
S. 21°-02'-32" W.
37.50'
S. 24°-09'-00" W.
42.73'
1" = 20'
22'-11 1/16"
GARAGE
PANTRY
KITCHEN
FAMILY
PORCH
CLOSET
MASTER BDRM
PORCH
ACT
Acres
sq. ft.
S. 40°-21'-48" W.
16.86'
N. 66°-
N. 66°-32'-13" W.
107.31'
79.97'
91

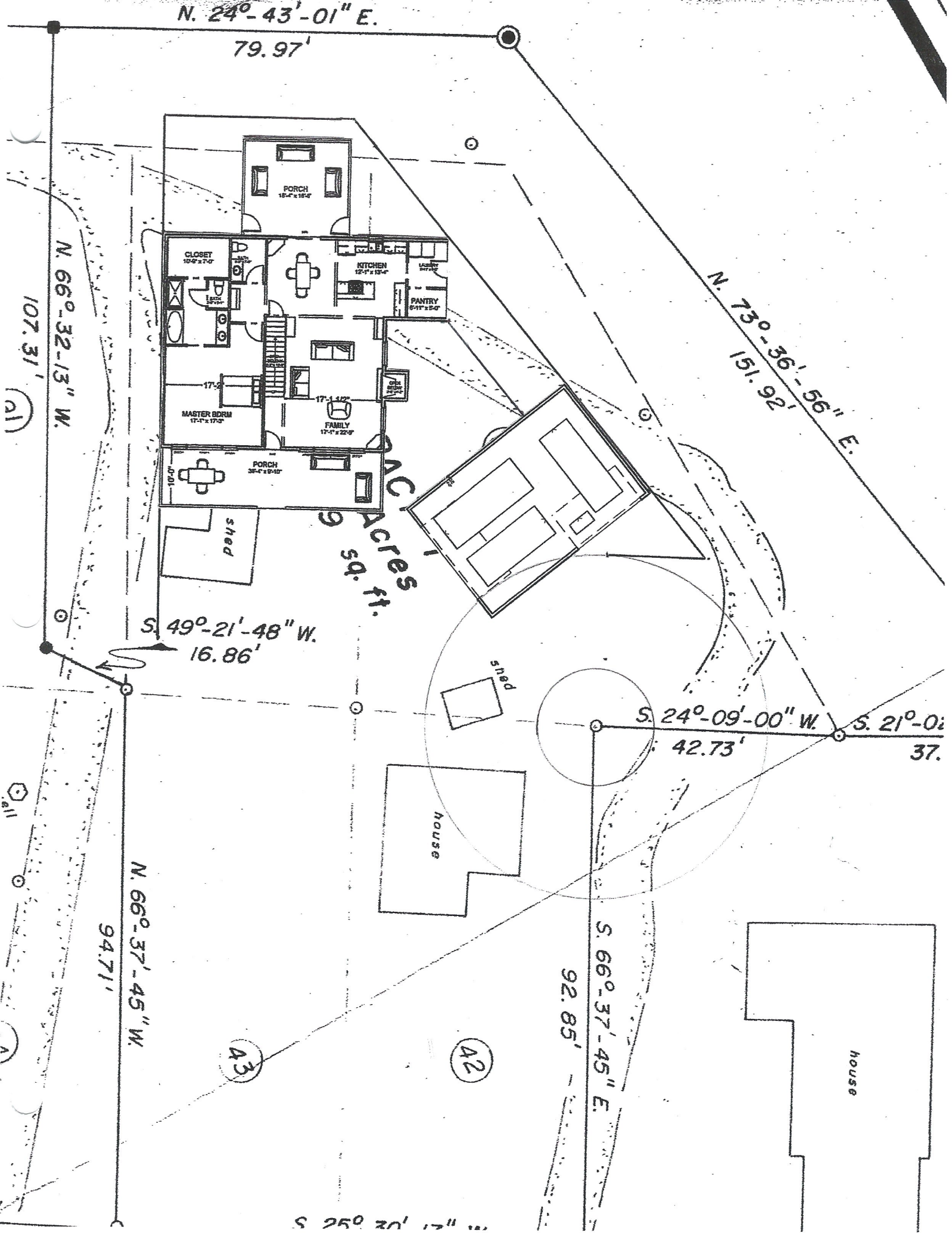
N. 24°-43'-01" E.
79.97'
N. 73°-36'-56" E.
151.92'
N. 66°-32'-13" W.
107.31'
PORCH
CLOSET
KITCHEN
PANTRY
MASTER BDRM
FAMILY
PORCH
shed
AC
Acres
sq. ft.
S. 49°-21'-48" W.
16.86'
shed
S. 24°-09'-00" W.
42.73'
house
N. 66°-37'-45" W.
94.71'
S. 66°-37'-45" E.
92.85'
43
42
house

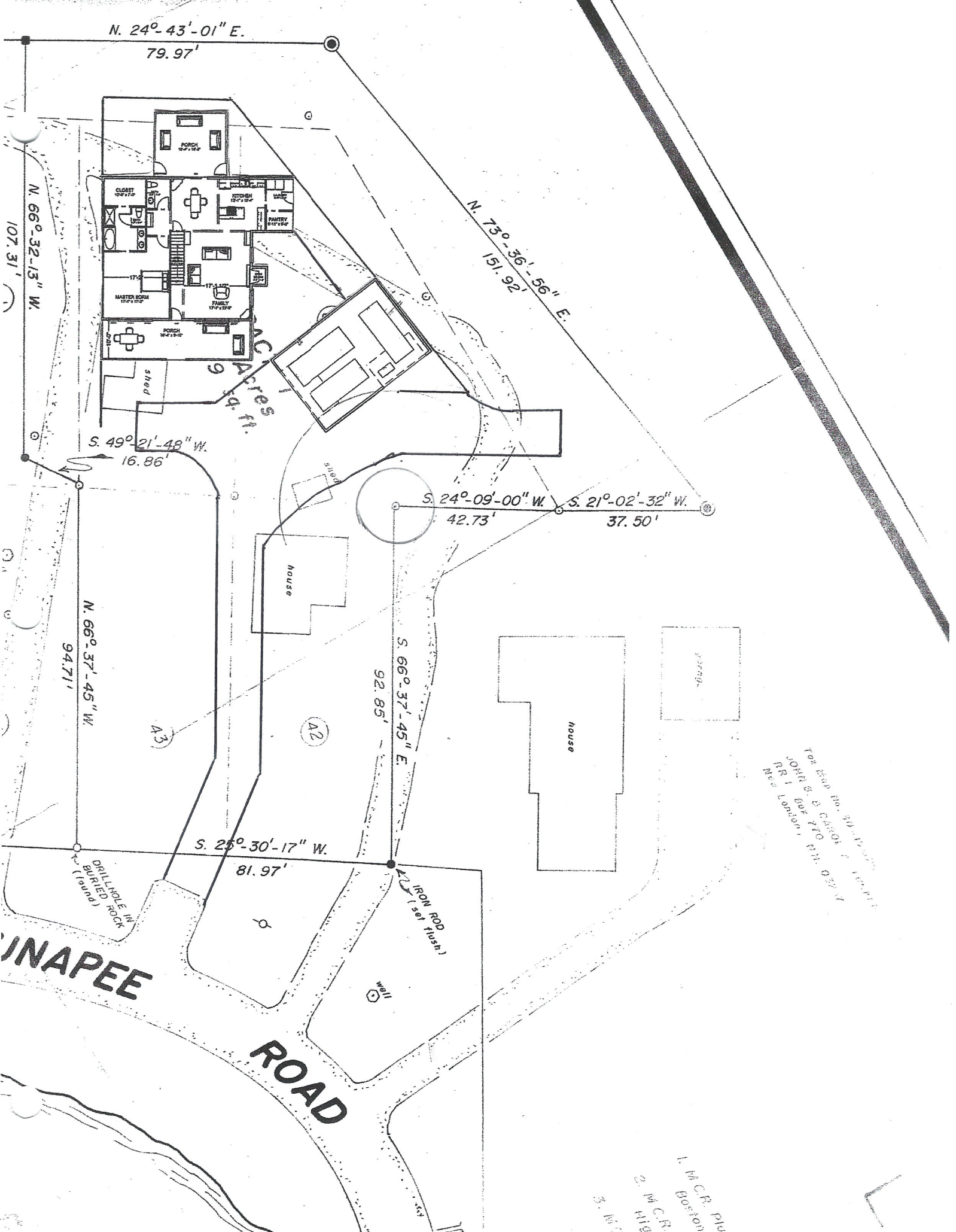
N. 24°-43'-01" E.
79.97'
N. 66°-32'-13" W.
107.31'
N. 73°-36'-56" E.
151.92'
PORCH
CLOSET
KITCHEN
PANTRY
MASTER BDRM
FAMILY
PORCH
shed
Acres
9 sq. ft.
S. 49°-21'-48" W.
16.86'
S. 24°-09'-00" W.
42.73'
S. 21°-02'-32" W.
37.50'
house
N. 66°-37'-45" W.
94.71'
S. 66°-37'-45" E.
92.85'
43
42
house
S. 25°-30'-17" W.
81.97'
DRILLHOLE IN BURIED ROCK (found)
IRON ROD (set flush)
well
INAPEE
ROAD