LEGEND:

- APPROXIMATE PROPERTY LINE
- SETBACK LINE
- EXISTING CONTOURS
- EDGE OF GRAVEL/EDGE OF PAVEMENT
- REFERENCE LINE
- EDGE OF WATER
- EXISTING BUILDING
- ROOF OVERHANG
- DECK/DOCK
- WOODEN FENCE
- STONEWALL
- UTILITY POLE/GUY WIRE
- BOUNDARY MONUMENTATION:
- SF — SF PROPOSED SILT FENCE
- TP TEST PIT LOCATION

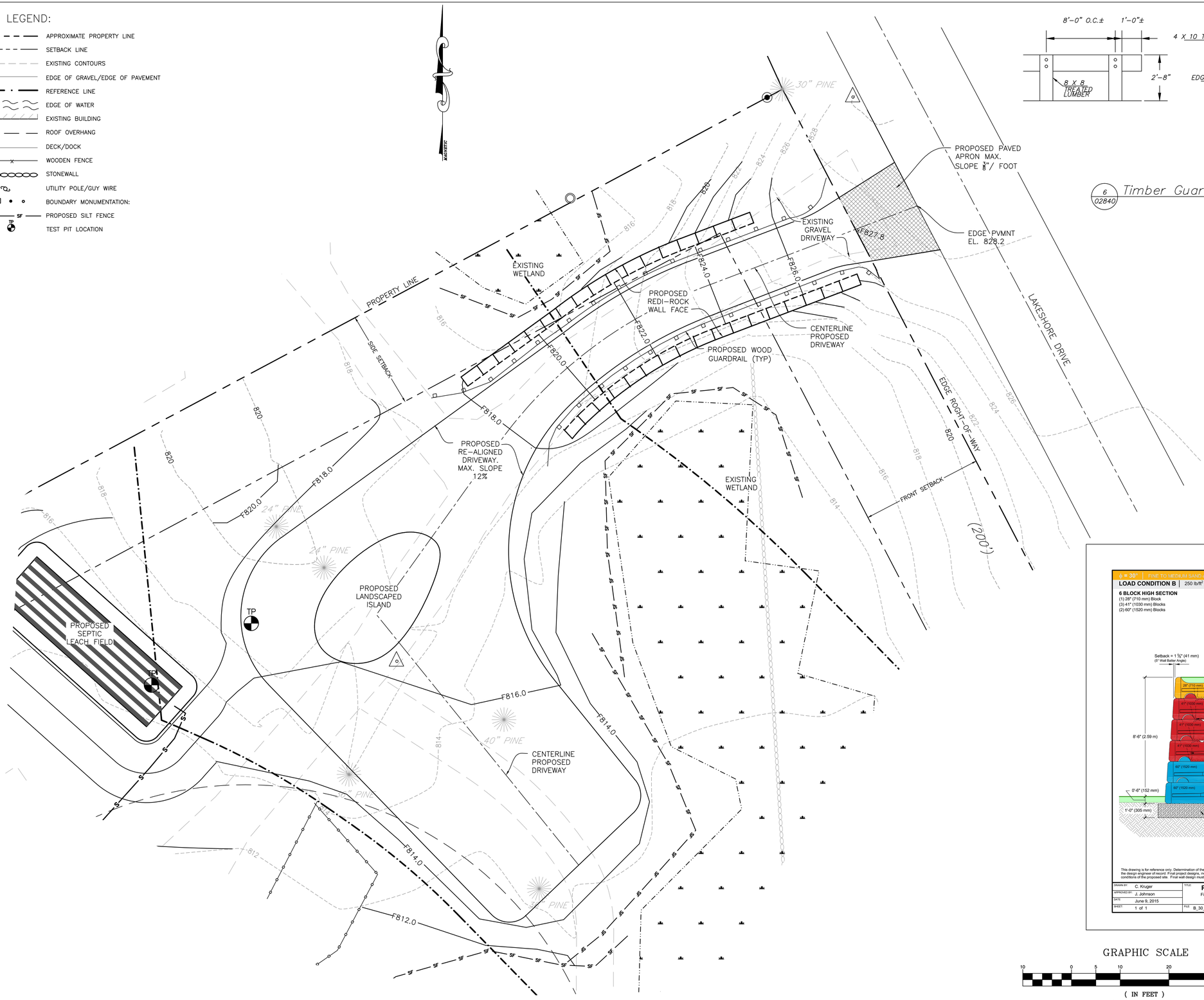

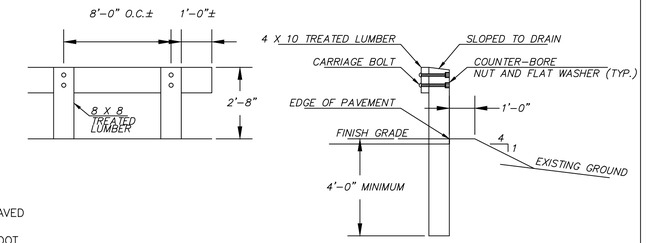

6 / 02840 Timber Guardrail

N.T.S.

NOTE:
THE INTENT OF THIS PLAN IS TO CONCEPTUALLY SHOW A REDI-ROCK LAYOUT. FINAL RETAINING WALL DESIGN BY A GEOTECHNICAL ENGINEER. CONTRACTOR SHALL SUBMIT STAMPED DESIGN PLAN TO CLD ENGINEERS, INC. FOR REVIEW PRIOR TO CONSTRUCTION.

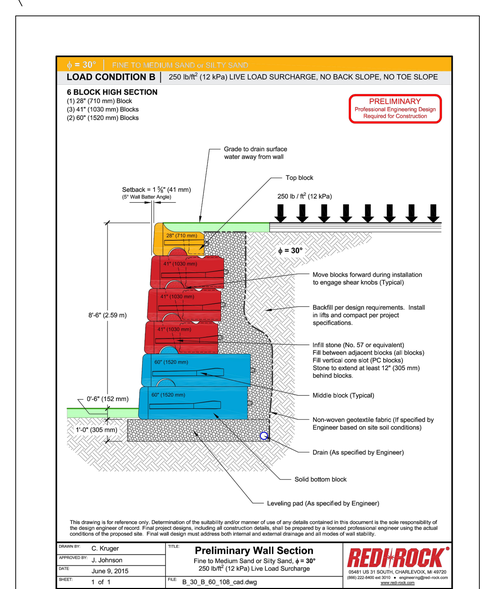

GRAPHIC SCALE

10 0 5 10 20 40

(IN FEET)
1 inch = 10 feet.

NO.	DATE	REVISION

DRAWN: CTN | DESIGNED: CIH | CHECKED: BAV | APPROVED: CIH

CLD CONSULTING ENGINEERS
28 Gates Street • Suite 100
White River Jct. VT 05001
(802) 698-0370 • Fax: (877) 895-4949
cld@cldengineers.com • www.cldengineers.com
Maine • New Hampshire • Vermont

CLIENT:
ROBERT & DEBORAH ZELLER
P.O. BOX 159
ELKINS, NH 03233

TAX MAP 51 - LOT 14
686 LAKESHORE DRIVE
NEW LONDON, N.H.

CONCEPTUAL
REDI-ROCK
WALL PLAN & DETAILS

SCALE:	PROJECT NO.
1"=10'	16-0180
DATE:	DWG. NO.
MAR, 2017	WALL